

# HAMPO Citizens Advisory Committee

July 10, 2025



# Agenda

1. Call to Order and Introductions
2. Approval of May 29, 2025 Meeting Minutes
3. Status Updates
  - a. Project Status Updates
  - b. Transit Updates
  - c. Transit Public Comment Log
  - d. HAMPO Administrative Updates
4. New Business
  - a. FY 2027 5303 Grant Application – Action Item
  - b. HAMPO 2050 MTP – Action Item
5. Other Business
  - a. Agency Updates
6. Public Comments
7. Schedule
8. Adjourn

***Click Here to Join the Meeting***



## 2. Approval of Minutes

Motion to approve the CAC minutes of May 29, 2025

# 3. Status Updates

## a. Project Status Updates

### PRECONSTRUCTION STATUS JULY 2025

List No.	County	Project ID	Short Description	Improvement Type	Project Manager Name	Project Sponsor	Design Consultant Name	FY PE	FY ROW	FY CST	Next Milestone
1	Liberty	<a href="#">0017697</a>	SR 38/US 84 FM CR 971/FLOWERS DRIVE TO CR 502/PATRIOTS TRAIL	Safety Improvements	Ivey, Julian	GDOT	Atkins North America, Inc.	Auth			ROW Auth

# 3. Status Updates

## a. Project Status Updates

### ACTIVE CONSTRUCTION PROJECTS JULY 25

	PROJECT #	COUNTY	DESCRIPTION	CONTRACTOR	Letting (GDOT /Local)	DATE LET	% Complete	ORIGINAL CONTRACT AMOUNT	Anticipated Completion Date
1	<a href="#">0011730</a>	Liberty	Intersection Improvements SR38 /US 84 @ CR 73 /Old Sunbury Road	APAC-Atlantic	GDOT	1/21/2022	86%	\$ 4,910,653.00	
2	<a href="#">0013719</a>	Long	Construction of a Bridge and Approaches on US 84/SR38 over Doctors Creek	TIC	GDOT	10/20/2023	63%	\$ 5,153,649.03	Fall 25
3	<a href="#">522570-</a>	Liberty	Construction of Bypass SR 38/US84 to SR 119	Reeves Construction Co.	GDOT	10/18/2024	11%	\$ 37,272,837.83	Fall 27
4	<a href="#">0016567</a>	Liberty	Bridge Replacement on CR 171/Lewis Frasier Rd @ Peacock Creek	Southern Concrete Construction Co., Inc.	GDOT	3/21/2025			Spring 27

# 3. Status Updates

## b. Transit Updates

- System Highlights:
  - Liberty Transit is continuing to meet with partners regarding TDP implementation

Fixed-route ridership has increased 107% year-over-year in May (994 to 2,057)



Paratransit ridership increased 43% from May 2024 – May 2025 (592 to 849)



# 3. Status Updates

c. Transportation Public Comment Log



# 3. Status Updates

## d. HAMPO Administrative Updates

### FY 2027 – 2030 TIP Kickoff

- Short-range program of projects for the next four years
- Current TIP 2024-2027
- Updated Annually
- Projects **must** be in TIP to receive Federal & State highway funding for:
  - Preliminary Engineering (PE)
  - Right-of-Way (ROW) acquisition
  - Utility Relocation (UTL)
  - Construction (CST)



# 3. Status Updates

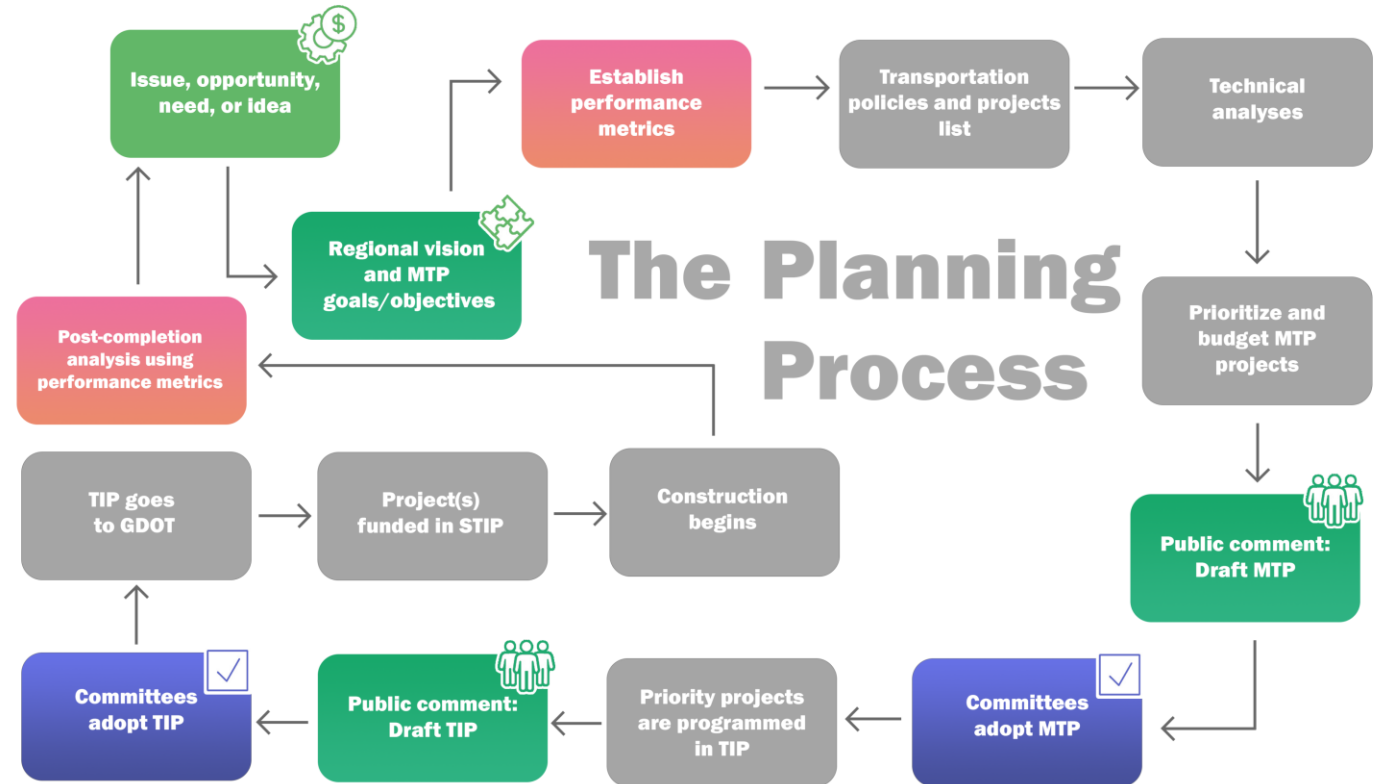
## d. HAMPO Administrative Updates

### FY 2027 – 2030 TIP Kickoff

- Financially constrained by **year**
- Projects are required to be consistent with the Metropolitan Transportation Program (MTP)

### Next Steps

- Coordination with oversight agencies
- Circulation of draft priority projects list



# 3. Status Updates

## d. HAMPO Administrative Updates

### FY 2027 UPWP Kickoff

- Details MPO planning priorities and work efforts
  - Planning activities
  - Expected costs
- Updated annually, on a one-year time frame
- Compliant with federally prescribed activities, with GDOT oversight
- Fiscally constrained by federal, state, and local funding from July 1 to June 30

	JUL	AUG	SEP	OCT	NOV	DEC	JAN	FEB	MAR	APR	MAY	JUN
INITIATE PLAN DEVELOPMENT	█											
SEEK MPO COMMITTEE FEEDBACK ON ANNUAL GOALS AND AREAS OF EMPHASIS	↑	█										
STAFF DEVELOPS DRAFT REPORT INCORPORATING COMMITTEE FEEDBACK			█	█								
MPO REVIEWS DRAFT AND RELEASES FOR AGENCY REVIEW AND PUBLIC COMMENT					█	█						
30 DAY COMMENT PERIOD							█					
STAFF REVIEWS COMMENTS AND MODIFIES UPWP								█				
FINAL UPWP REVIEWED BY CAC/TCC AND RECOMMENDED TO HAMPO PC								█	█			
UPWP ADOPTED BY HAMPO PC AND AUTHORIZING RESOLUTION SIGNED										█		
FINAL DOCUMENT TRANSMITTED TO GDOT AND FHWA FOR CONCURENCE											█	█

Note: Schedule represents the typical HAMPO process and is subject to modification

# 3. Status Updates

## d. HAMPO Administrative Updates

### FY 2027 UPWP Priorities?

1. Administration
2. Public Involvement
3. Data Collection
4. System Planning
5. Transit Planning
6. Unfunded Special Studies
  1. GAMPO Candidates

Task/Activities	2023	2024	2025	2026	2027	2028	2029	2030
<b>Annually</b>								
Develop one-year Unified Work Planning Program (UPWP)	x	x	x	x	x	x	x	x
Metropolitan Planning Service Contracts	x	x	x	x	x	x	x	x
Title VI Data Collection and Reporting	x	x	x	x	x	x	x	x
Call for Projects Programming	x	x	x	x	x	x	x	x
Adopt/Update PM1 Safety Targets	x	x	x	x	x	x	x	x
Update Transit Safety Targets	x	x	x	x	x	x	x	x
Publish Annual Listing of Obligated Projects	x	x	x	x	x	x	x	x
Update Committee Membership	x	x	x	x	x	x	x	x
<b>Biennial</b>								
Update/Adopt PM2 Pavement and Bridge Condition Targets	x		x		x		x	
<b>Every Three Years</b>								
Update the Transportation Improvement Program (TIP)	x			x			x	
Limited English Proficiency (LEP) Plan	x			x			x	
Title VI Policy and Procedures	x			x			x	
<b>Every Four Years</b>								
Self Certification Review				x				x
<b>Every Five Years</b>								
Update Metropolitan Transportation Plan (MTP)		o	x				o	x
Update Freight Plan					o	x		
Update Participation Plan (PP)			x					x
Update Bike/Ped Plan	x					x		
<b>Every Ten Years</b>								
Adjust Urbanized Area Boundary and Metropolitan Planning Area Boundary		x						
Update MOU, Bylaws, and Membership		x						

x indicates anticipated completion of study or task  
o indicates anticipated beginning or kickoff of a multi-year task

Comment forms will be emailed to committee members and are due by 9/30/2025

## 3. Status Updates

### d. GAMPO Fall Application Schedule

- GAMPO Fall Conference will be in Savannah, GA, from **September 25 – 26**
- PL Supplemental Funds Application Deadline: Friday, **August 29 @ 5:00 PM**

## 4. New Business

### a. FY 2027 5303 Grant Application – Action Item

- HAMPO’s annual formula funding includes both PL and 5303 funds
- Section 5303 Activity Line Items (ALIs):
  - Program Support and Administration
  - Long-Range Transportation (LRTP) – System Level
  - Short-Range Transportation Planning (SRTP)
  - Transportation Improvement Program (TIP)
- The FY 2026 UPWP lists the FTA 5303 estimates for FY 2027:

# 4. New Business

## a. FY 2027 5303 Grant Application – Action Item

### Next Steps

- Staff will complete FY 2027 5303 grant application when submission period opens

### Recommend Motion:

- Motion to recommend Policy Committee approval of the FY 2027 5303 resolution and authorize the HAMPO Director to fully execute the grant funding application.

FY 2027 FTA 5303 Estimated				
Source	Federal Match	GDOT Match	Local Match	Total Estimated
FTA 5303 Planning	\$57,813.00	\$7,226.00	\$7,229.00	\$72,268.00

## 4. New Business

### b. HAMPO 2050 MTP – Action Item

- Presentation by Consultant Team



# HINESVILLE AREA MPO



## Metropolitan Transportation Plan

TCC AND CAC MEETING

JULY 10, 2025

---



# AGENDA

---

- >WORK PLAN DEVELOPMENT PROCESS
- >DRAFT FISCALLY-CONSTRAINED PROJECTS
  - CAPACITY
  - OPERATIONS
- >NEXT STEPS
  - ADDRESS COMMENTS FROM GDOT, FHWA AND PUBLIC
  - ADOPTION

# Work Program Development

---

STEP 1: IDENTIFY UNIVERSE OF PROJECTS

STEP 2: ASSESS PROJECTS THROUGH PRIORITIZATION PROCESS

STEP 3: COORDINATION WITH LOCAL TECHNICAL STAFF

STEP 4A: ALLOCATION OF FUNDING SOURCES

STEP 4B: DEVELOP COST ESTIMATES

STEP 5: DEVELOP PRIORITIZED LIST OF PROJECTS

STEP 6: DEVELOP DRAFT MTP WORK PROGRAM

STEP 7: TCC/CAC REVIEW OF DRAFT MTP AND APPROVE (PENDING REVISIONS) FOR 30-DAY COMMENT PERIOD

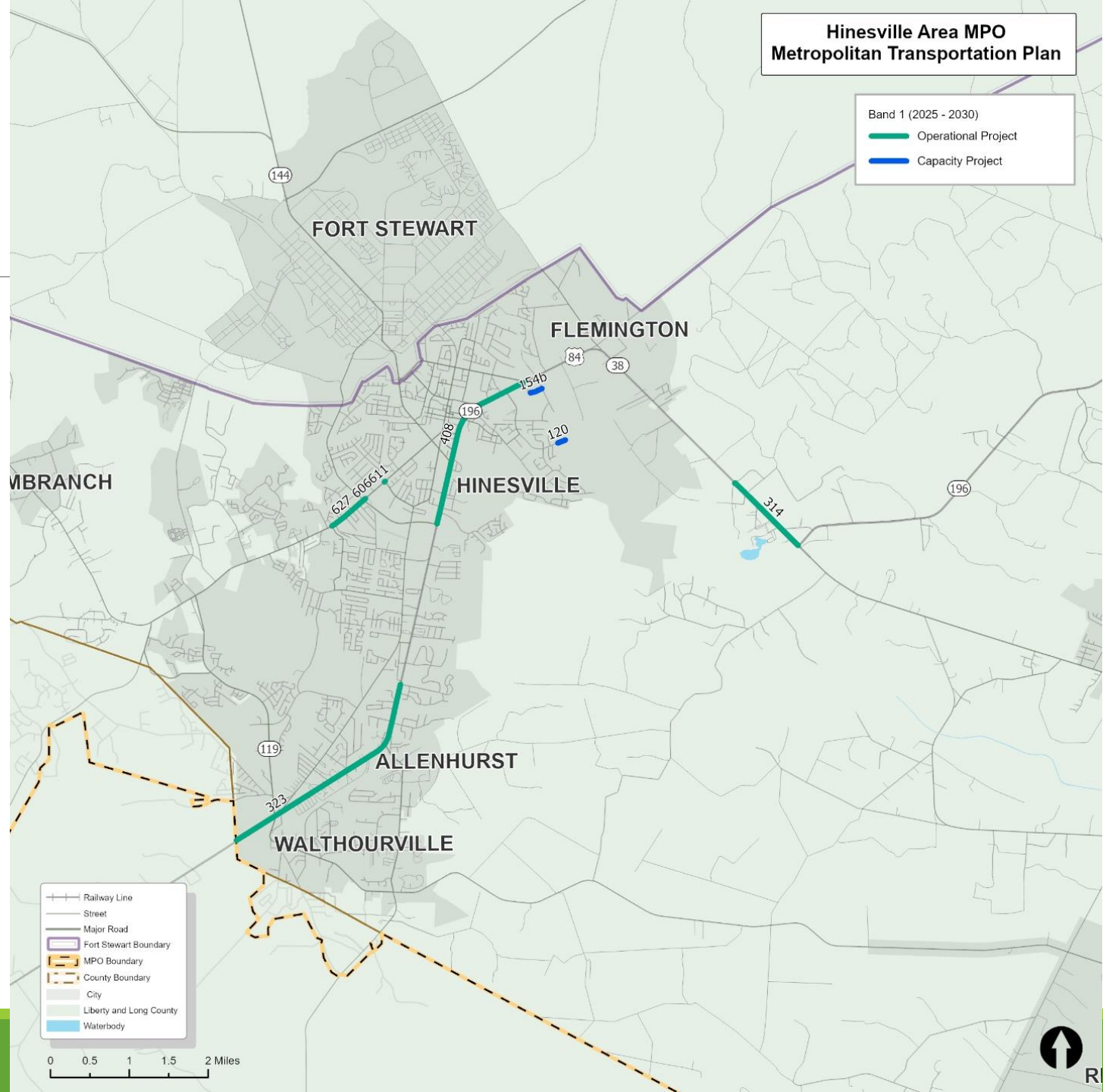
STEP 8: COMPLETE DRAFT MTP FOR 30-DAY COMMENT PERIOD - JUNE

**STEP 9: FINALIZE MTP FOR ADOPTION - AUGUST**

# Band 1 (2026-2030) Roadway Projects

Identified Projects			Band 1 (2026-2030)		
Name	Extents		CST	CST Year of Expenditure	Total Est. Cost
	From	To			
EV CHARGING STATION @ 1 LOC IN LIBERTY/MCINTOSH COUNTY			\$1,250,000	2026	\$1,280,000
I-95 FM FLORIDA STATE LINE TO S CAROLINA STATE LINE-ITS EXP	Florida state line	South Carolina state line	\$49,088,829	2026	\$49,088,829
SR 25 @ CR 166/BARRINGTON FERRY ROAD			\$3,101,831	2027	\$3,101,831
US 84 bridge at I-95 Widening	I-95 access	I-95 access			\$6,449,027
Sunbury Rd/Islands Hwy Widening	I-95 ramp	Tradeport Access Road			\$2,714,707
Hinesville Bypass (eastern segment)	US 84	SR 119			\$2,262,816
Islands Highway Widening	Sunbury Rd				\$4,990,380
Wallace Martin Realignment	US 84/SR 38	South of Tremain Dr.			\$767,751
WAAF / Midcoast Regional Joint Municipal Airport Access Road	Old Hines Road	Airport South Access			\$3,614,556
Barrington Ferry Rd Widening	US 17	SR 119			\$9,213,009
SR 119/General Screven Access Improvements	US 84	Fort Stewart Gate 1			\$1,891,782
Hwy 57 Intersection Upgrade	US 84 @Hwy 57				\$169,711

# Band 1 (2026-2030) Roadway Projects



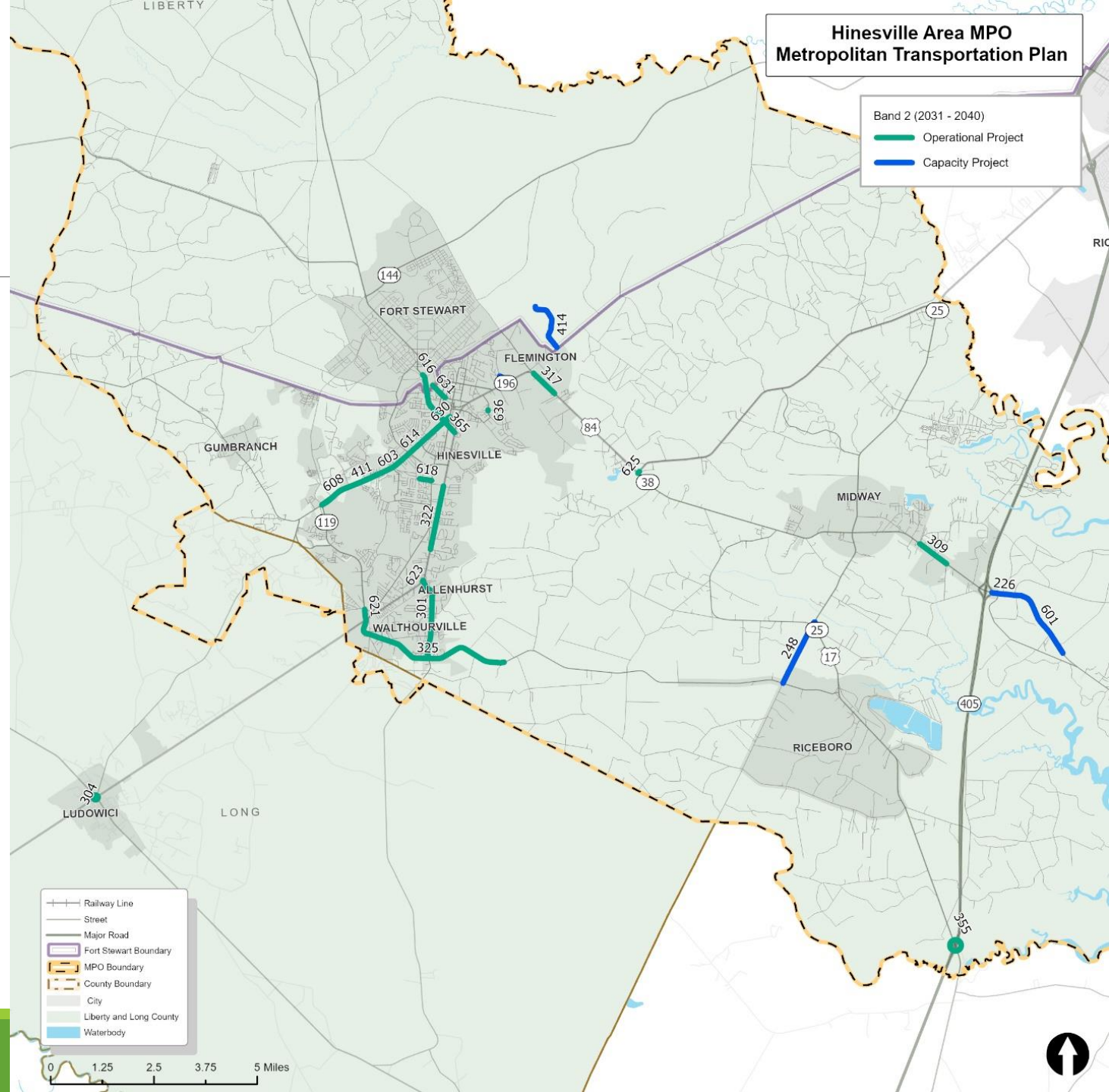
# Band 2 (2031-2040) Roadway Projects

Identified Projects			Band 2 (2031 - 2040)		
Name	Extents		CST	CST Year of Expenditure	Total Est. Cost
	From	To			
US 84 bridge at I-95 Widening	I-95 access	I-95 access			\$12,160,803
Sunbury Rd/Islands Hwy Widening	I-95 ramp	Tradeport Access Road	\$8,960,592	2035	\$9,397,694
Islands Highway Widening	Sunbury Rd		\$16,235,219	2034	\$17,046,980
Wallace Martin Realignment	US 84/SR 38	South of Tremain Dr.	\$2,560,169	2035	\$2,688,178
WAAF / Midcoast Regional Joint Municipal Airport Access Road	Old Hines Road	Airport South Access	\$10,240,676	2035	\$10,752,710
Barrington Ferry Rd Widening	US 17	SR 119	\$30,722,029	2035	\$32,258,131
SR 119/General Screven Access Improvements	US 84	Fort Stewart Gate 1	\$6,400,423	2035	\$6,720,444
Hwy 57 Intersection Upgrade	US 84 @Hwy 57		\$1,448,298	2040	\$1,776,730
US 84 and Dunlevie Intersection Improvements			\$128,008.45	2035	\$128,008
Pineland Ave Traffic Signal Installation	Pineland Ave		\$356,605.73	2032	\$408,792
EG Miles Pkwy Signal Timing Optimization	General Screven Way	15th St			\$231,939
EG Miles Pkwy Roadway Lighting Improvements	Veterans Pkwy	15th St	\$256,016.91	2035	\$303,609
Sharon St R-CUT Installation	Sharon St		\$640,042.27	2035	\$759,021
EG Miles Median Spot Installation	General Screven Way	15th St	\$640,042.27	2035	\$759,021
E.G. Miles Adaptive Signal Upgrades	15th Street	SR 196/Veterans Pkwy	\$768,050.73	2035	\$872,423
SR 119/ SR 196 / E.G. Miles Pkwy Access Management and Safety	15th Street	Pineland Avenue	\$768,050.73	2035	\$1,057,034
Miles Crossing Traffic Signal Installation	Miles Crossing		\$384,025.36	2035	\$436,212

# Band 2 (2031–2040) Roadway Projects

Airport Rd Operational Improvements	Hardman Rd	US 84	\$128,008.45	2035	\$128,008
Arlington Dr Traffic Signal Installation	Arlington Dr		\$384,025.36	2035	\$436,212
Liberty Regional Medical Center Intersection Lane Improvements	Liberty Regional Medical Center		\$448,029.59	2035	\$616,603
Live Oak Dr R-CUT Installation	Live Oak Dr		\$640,042.27	2035	\$759,021
Live Oak Church Rd High-T Intersection	Live Oak Church Rd		\$1,378,511	2038	\$1,881,756
Hendry St Streetscape	W General Screven Way	S Main St	\$133,026	2038	\$194,892
I-95 Intersection/road Improvements at Exit 67	I-95 Exit 67		\$1,378,511	2038	\$1,881,756
SR 119/Talmadge Rd Safety Enhancements	US 84	US 84/Hinesville Bypass	\$6,892,555	2038	\$9,408,782
W General Screven Way Operational Improvements	E Bultman Ave	Saunders Ave	\$137,851	2038	\$137,851
Leroy Coffey and US 84 Intersection Improvements			\$137,851	2038	\$137,851
SR 38 /US 84 Safety and Access Management from Flowers Dr to Topi Trl	Flowers Drive	Topi Trail	\$413,553	2038	\$564,527
Dunlevie Road Multimodal Safety Enhancements	US 84	SR 119	\$2,757,022	2038	\$3,763,513
SR 38 /US 84 Safety and Access Management from Spires Dr to Old Hines Rd	Spires Drive	Old Hines Road	\$413,553	2038	\$564,527
Eunice Road Operational Improvements	Brett Dr	S Main St	\$137,851	2038	\$137,851
Sandy Run at Tupelo Intersection Improvements			\$23,435	2038	\$34,333
SR 38 /US 84 Safety and Access Management from Charlie Butler to Peach St	Charlie Butler	Peach Street	\$413,553	2038	\$564,527
Curtis St High-T Intersection	Curtis St		\$1,448,298	2040	\$1,981,704

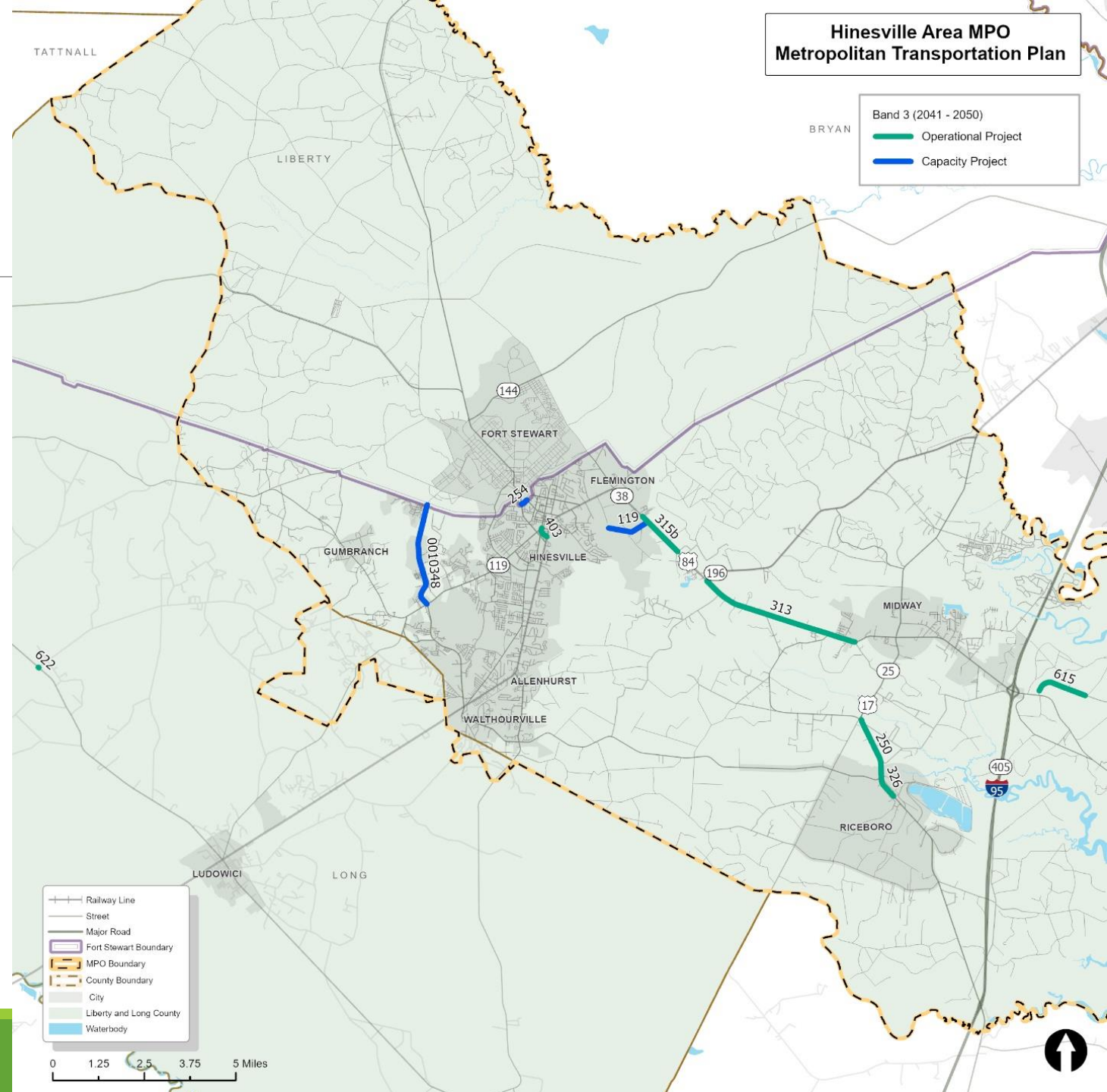
# Band 2 (2031-2040) Roadway Projects



# Band 3 (2041–2050) Roadway Projects

Identified Projects			Band 3 (2041 - 2050)		
Name	Extents		CST	CST Year of Expenditure	Total Est. Cost
	From	To			
Hinesville Bypass (eastern segment)	US 84	SR 119			\$11,876,045
Flemington Connector / Peacock Creek Rd	Flemington Village Drive	US 84 / SR 38	\$18,715,905	2043	\$25,975,694
Ryon Avenue Realignment and Corridor Improvements	SR 38/US 84/Oglethorpe Hwy	S. Main St @ Hendry St.	\$1,721,571	2047	\$2,371,809
Sunbury Road Corridor Improvements	Tradeport East Blvd	Islands Hwy	\$185,394	2050	\$185,394
Coastal Hwy/US 17 Enhancements	Railroad	rd Creek, includes SR 119 in	\$3,443,143	2047	\$4,743,618
Coastal Hwy/US 17 Widening from Barrington Ferry Rd to SR 119	Barrington Ferry Rd	SR 119/EB Cooper	\$17,215,714	2047	\$23,718,091
Elim Church Road Upgrade /Multimodal Improvements	SR 196	US 84 @ SR 301 - Ludowici			\$3,251,188
SR 38 /US 84 Safety and Access Management from Bacontown Rd to SR 196	Bacontown Rd	SR 196	\$3,443,143	2047	\$4,743,618
US 25 and Rye Patch Intersection Improvements			\$185,394	2050	\$185,394
Sandy Run Rd Safety Enhancements	Barrington Ferry Rd	SR 25	\$929,649	2047	\$1,383,219
Phase II SR 38 /US 84 Safety and Access Management: Multimodal enhancements cor	Brights Lake Road	John Martin	\$1,112,366	2050	\$1,517,010

# Band 3 (2041-2050) Roadway Projects



# Aspirations (Unfunded) Projects

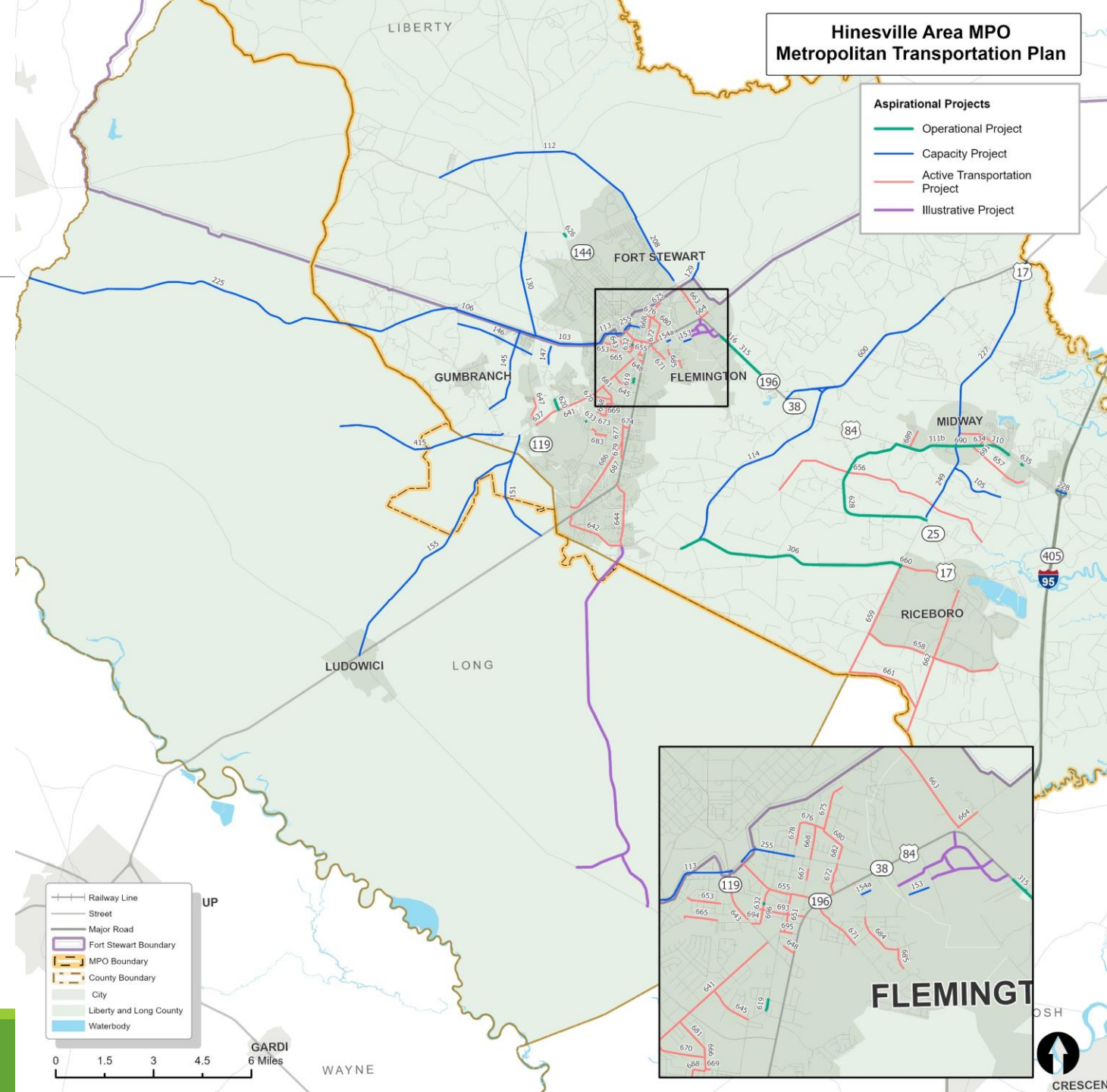
---

- >HINESVILLE BYPASS – EAST SEGMENT CST - \$80M
- >US 84 I-95 BRIDGE WIDENING CST - \$38M
- >GENERAL STEWART WAY WIDENING MAIN TO MEMORIAL CST - \$8M
- >I-95 WIDENING -\$500M
- >\$100M OPERATIONAL PROJECTS
  - SEGMENTS OF US 84 MEDIAN
  - COASTAL HIGHWAY ENHANCEMENTS
- >\$168M OF ACTIVE TRANSPORTATION PROJECTS
- >TWO PROJECTS ADDED:
  - TIBET ROAD AND KING ROAD – LONG COUNTY
  - FLEMINGTON TOWN CENTER SIGNAL MODIFICATION ON US 84

# Aspirations Projects (Beyond 2050)

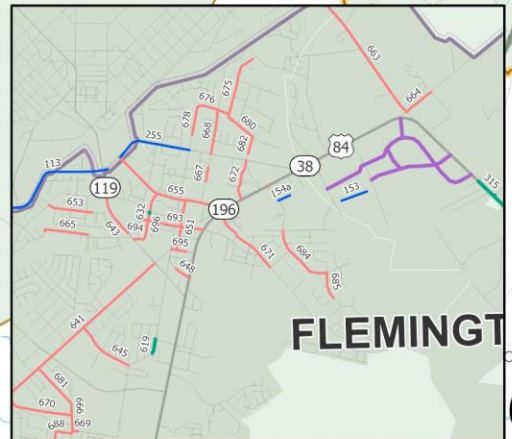
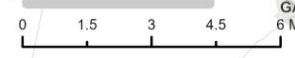
**Aspirational Projects**

- Operational Project
- Capacity Project
- Active Transportation Project
- Illustrative Project



**Map Legend**

- Railway Line
- Street
- Major Road
- Fort Stewart Boundary
- MPO Boundary
- County Boundary
- City
- Liberty and Long County
- Waterbody



# NEXT STEPS AND KEY MILESTONES

---

- > ADDRESS COMMENTS FROM FHWA AND GDOT
- > ADDRESS COMMENTS FROM PUBLIC - 30-DAY COMMENT PERIOD ENDS 7/14
- > POLICY BOARD ADOPTION OF MTP - AUGUST 14

# QUESTIONS?

---

Wade Carroll, AICP– Project Manager  
[wade.carroll@pondco.com](mailto:wade.carroll@pondco.com)

## 4. New Business

### b. HAMPO 2050 MTP – Action Item

#### **Recommended Action/Suggested Motion**

- Recommend to the Policy Committee adoption of the HAMPO 2050 MTP, pending comments received during the Public Comment period.

# Agenda

## 5. Other Business

### a. Agency Updates

## 6. Public Comments

## 7. Schedule

### a. Next regularly scheduled meeting: September 11, 2025

## 8. Adjourn



# 8. Adjourn

